




# OCEANSIDE SENIOR ANGLERS



---

## MAPS/DIRECTIONS for locations used by OSA activities

(use CTRL+ and CTRL- to enlarge/reduce the screen view)

**(Multiple pages ...)**

### **PAGE**

### **MAP**

- 2. Oceanside Senior Center (Club Meetings)**
- 3. New Oceanside Senior Center (Board Meetings)**
- 4. Martin Luther King Park (MLK, most picnics)**
- 5. Seaforth Landing (Voyager charters)**
- 6. Point Loma Sportfishing (Dominator charters)**
- 7. Chubasco (Charters)**
- 8. Dana Wharf (Charters)**
- 9. Dixon Lake (Silent Auction)**
- 10. Christmas Banquet Directions**


***MAP for Senior Center ==>***

---

***~ Fish & Play the Senior Anglers Way ~***



# OCEANSIDE SENIOR ANGLERS



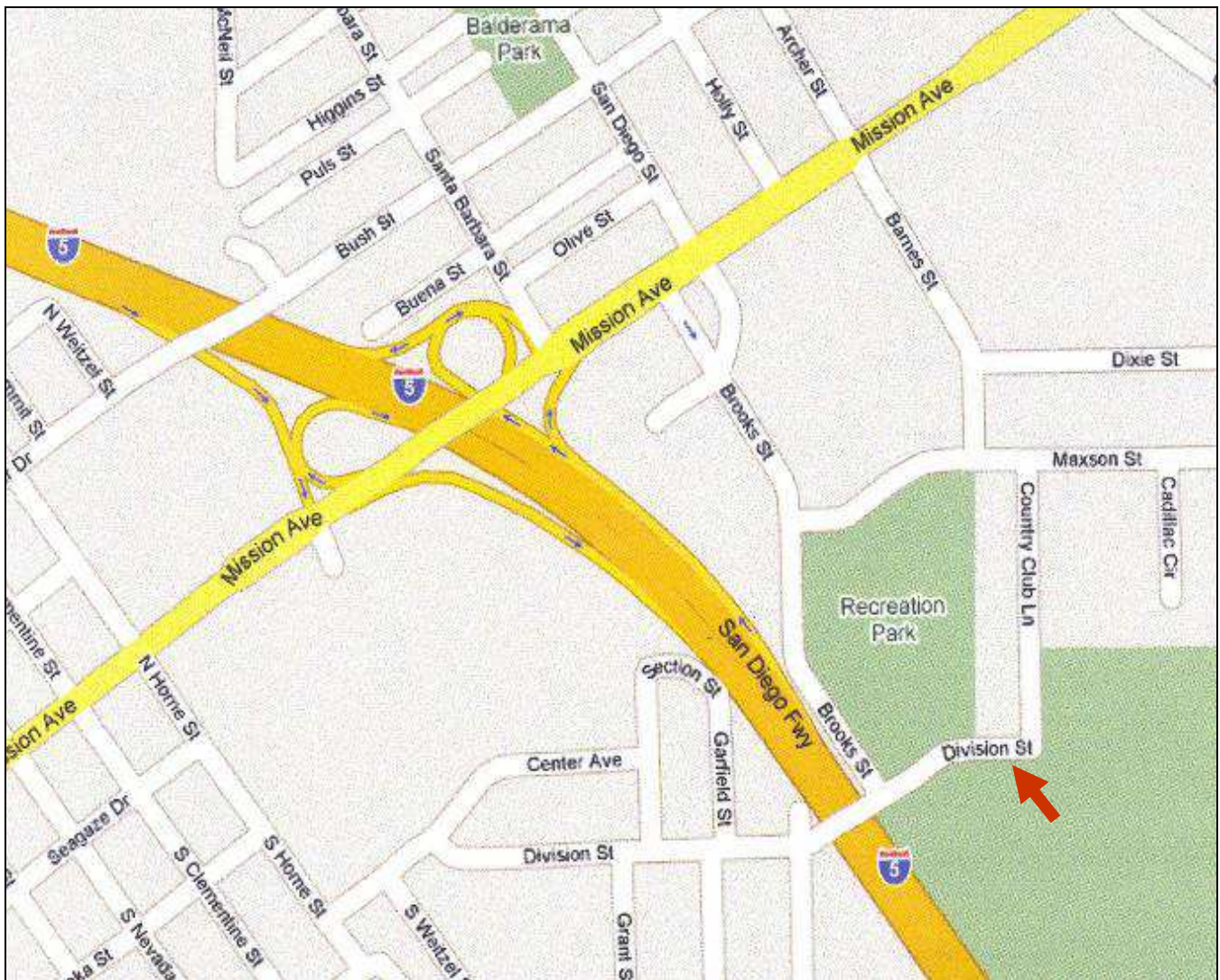
## MAPS/DIRECTIONS for locations used by OSA activities

(use CTRL+ and CTRL- to enlarge/reduce the screen view)

### **CLUB MEETINGS**

#### **Oceanside Senior Center**

455 Country Club Lane  
Oceanside, CA 92054




[<== Table of Contents](#)

[MAP for NEW Senior Center ==>](#)

*~ Fish & Play the Senior Anglers Way ~*



# OCEANSIDE SENIOR ANGLERS

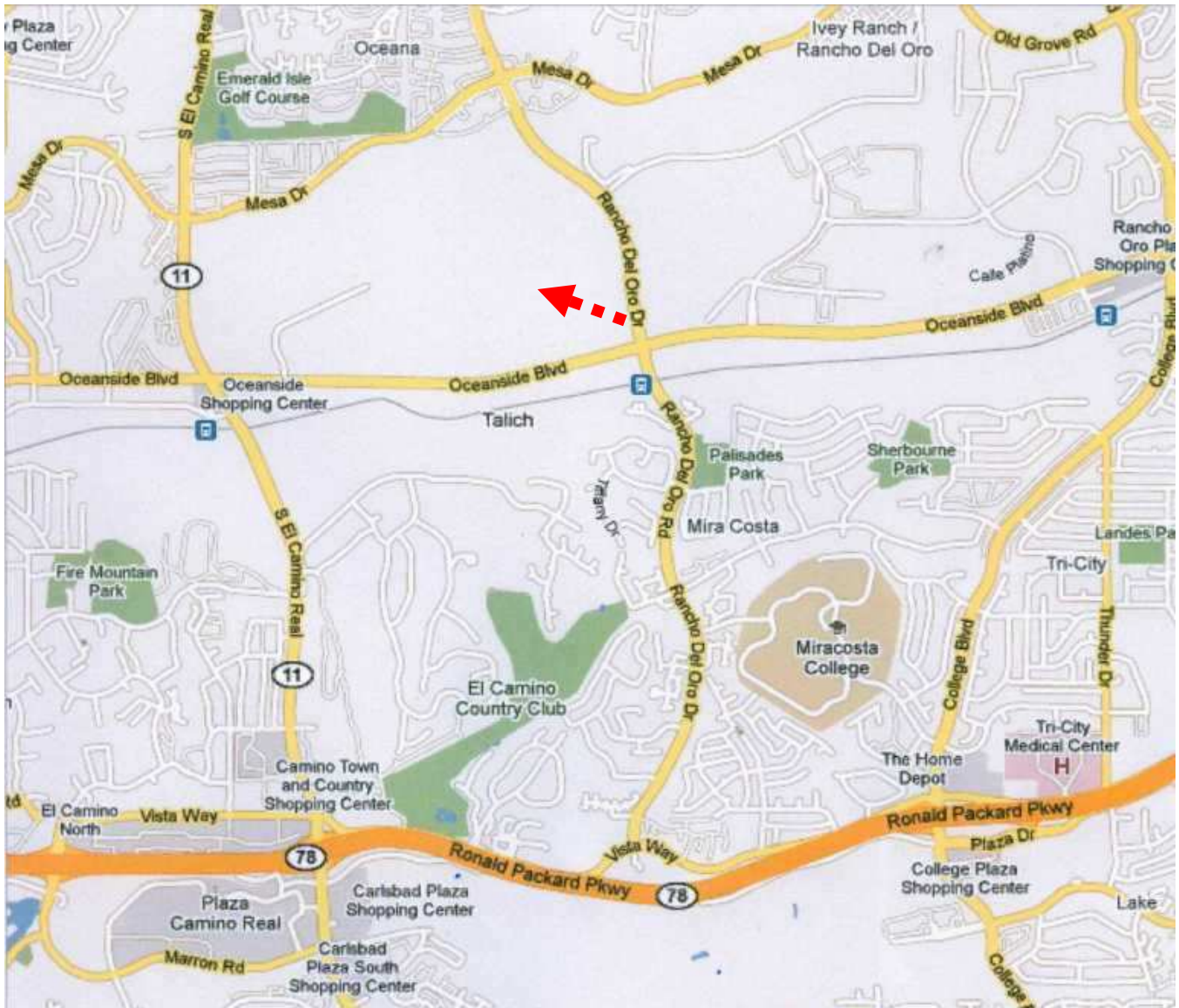


## MAPS/DIRECTIONS for locations used by OSA activities

(use CTRL+ and CTRL- to enlarge/reduce the screen view)

### **NEW SENIOR CENTER**

Senior Center Drive  
Off Rancho del Oro Rd, Oceanside, CA




**<== MAP for Old Senior Center**

**MAP for MLK Park ==>**

**~ Fish & Play the Senior Anglers Way ~**



# OCEANSIDE SENIOR ANGLERS



## MAPS/DIRECTIONS for locations used by OSA activities

(use CTRL+ and CTRL- to enlarge/reduce the screen view)

### **PICNICS**

#### **Martin Luther King Park (MLK)**

4500 Mesa Drive  
Oceanside, CA




**<== MAP for MEETINGS**

**MAP for SEAFORTH & ISLANDIA ==>**

**~ Fish & Play the Senior Anglers Way ~**



# OCEANSIDE SENIOR ANGLERS



## MAPS/DIRECTIONS for locations used by OSA activities

(use CTRL+ and CTRL- to enlarge/reduce the screen view)

### Mission Bay Sportfishing

#### **SEAFORTH Landing**

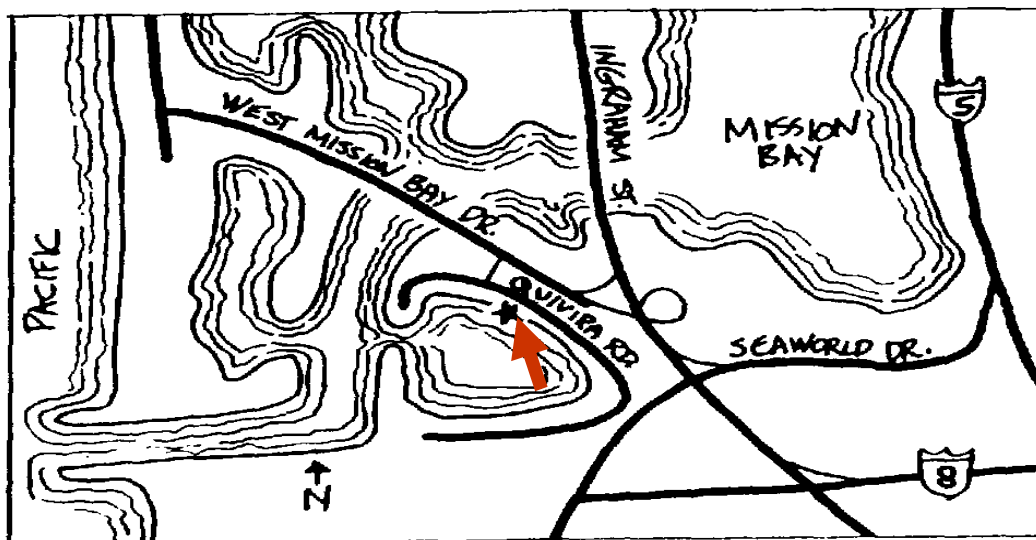
1717 Quivira Road  
San Diego CA 92109  
**Phone** 619.224.3383 **Tackle Shop**  
619.224.5447 **Fish Counts** 619.224.6695

#### **ISLANDIA Landing**

(Same directions as for Seaforth, but turn **RIGHT** instead of **LEFT**, as described below).

**From I-5:** I-5 to Seaworld Drive to Ingraham Street ¼ mile past the traffic light at the entrance to Seaworld. Stay in the right lane and again take the next right which is West Mission Bay Drive. At the next traffic light make a **LEFT** to go to **Seaforth** or a **RIGHT** to go to **Islandia**. (Parking for Islandia is under the hotel).

**From I-8:** I-8 West to West Mission Bay Drive exit. Right at end of off ramp go over bridge, go past Seaworld Drive, stay in the right lane and again take the next right which is West Mission Bay Drive. At the next traffic light make a **LEFT** to go to **Seaforth** or a **RIGHT** to go to **Islandia**. (Parking for Islandia is under the hotel).




*<== MAP for MLK Park*

*MAP for Point Loma Sportfishing ==>*

*~ Fish & Play the Senior Anglers Way ~*



# OCEANSIDE SENIOR ANGLERS

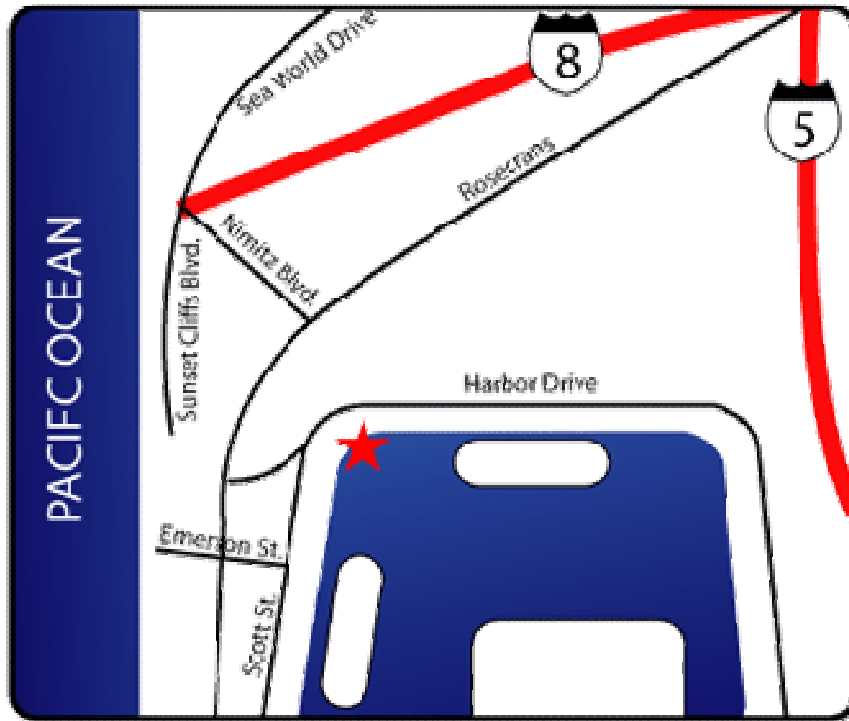


## MAPS/DIRECTIONS for locations used by OSA activities

(use CTRL+ and CTRL- to enlarge/reduce the screen view)

### **Point Loma Sportfishing**

1403 Scott Street  
San Diego, CA 92106  
(619) 223-1627  
San Diego, CA 92109



#### **From the North:**

Take I-5 South, or I-15 South to I-8 west, to the Rosecrans exit. Rosecrans only goes one direction. Take Rosecrans 3 miles to N. Harbor Drive (traffic signal at Winchells Donuts). Turn left on N. Harbor Drive and go one block to Scott Street. Turn right on Scott Street and immediately turn left into our parking lot.

#### **From the East:**

Take 8 West to Rosecrans and then follow the instructions from Rosecrans above.


**<== MAP for Seaforth/Islandia**

**Map for Chubasco ==>**

**~ Fish & Play the Senior Anglers Way ~**



# OCEANSIDE SENIOR ANGLERS

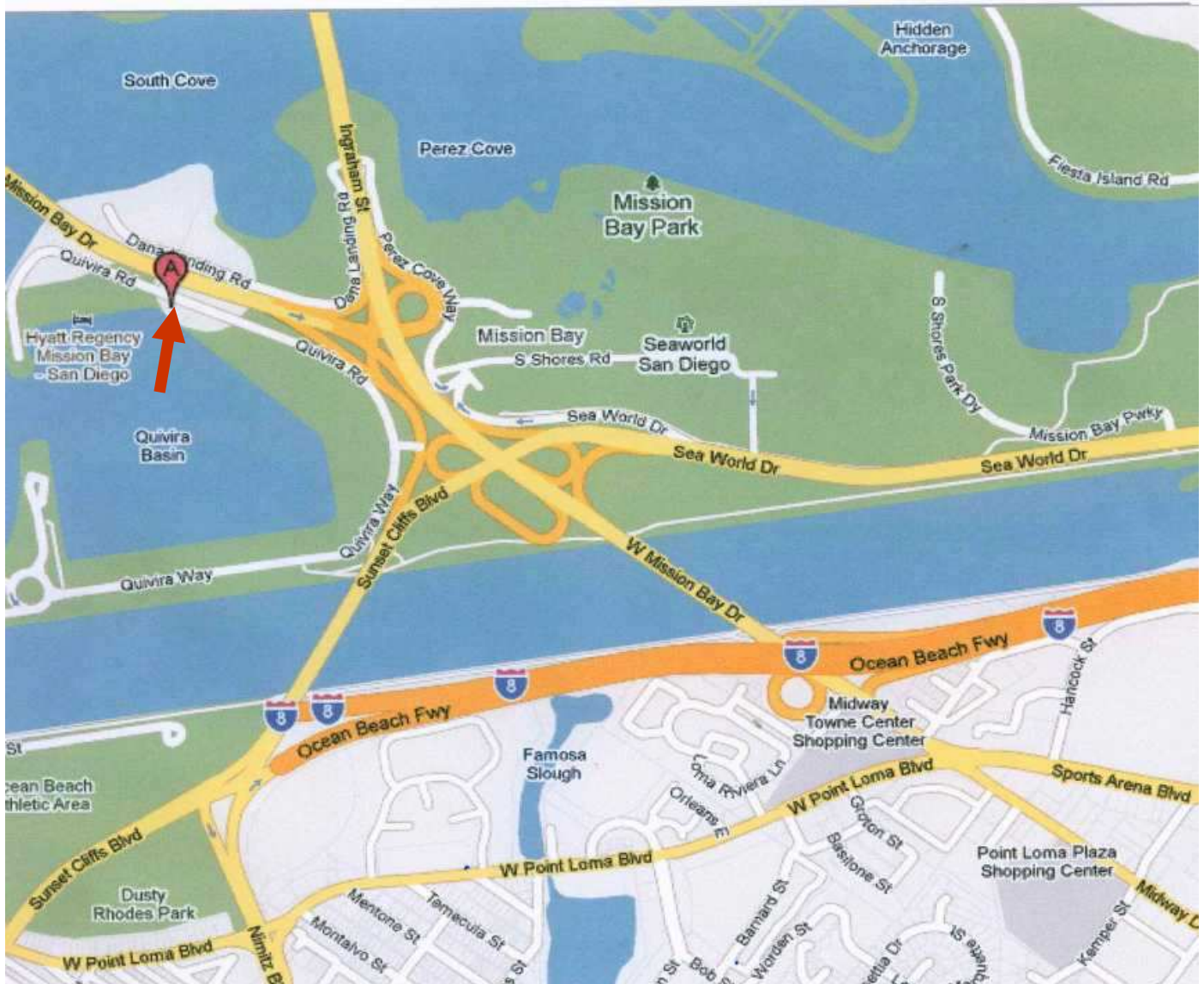


## MAPS/DIRECTIONS for locations used by OSA activities

(use CTRL+ and CTRL- to enlarge/reduce the screen view)

### **CHUBASCO Sportfishing**

1617 Quivira Road  
San Diego, CA 92109  
619-599-8290




**<== MAP for Seaforth/Islandia**

**Map for Dana Wharf ==>**

**~ Fish & Play the Senior Anglers Way ~**



# OCEANSIDE SENIOR ANGLERS



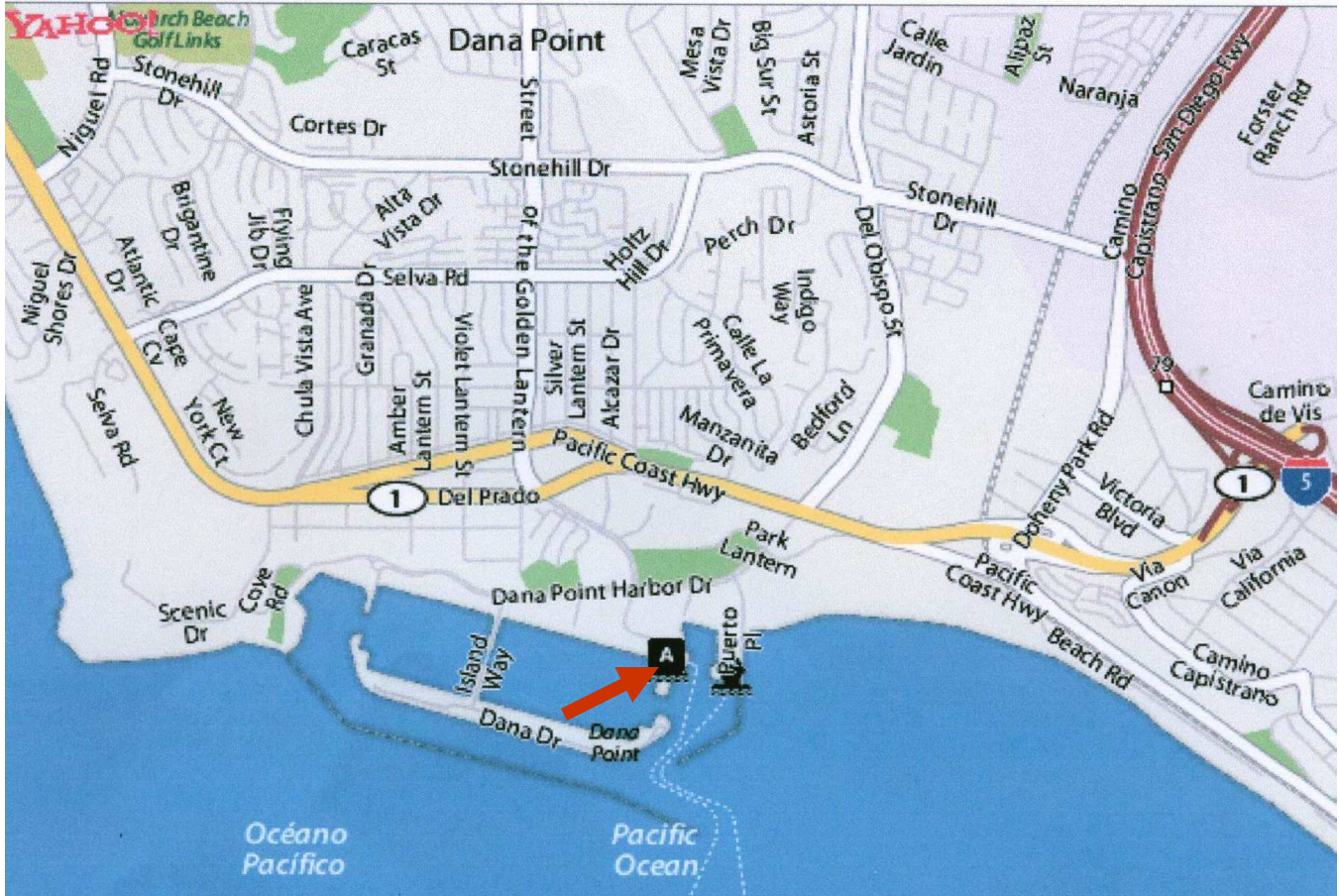
## MAPS/DIRECTIONS for locations used by OSA activities

(use CTRL+ and CTRL- to enlarge/reduce the screen view)

### **DANA Wharf**

**34675 Golden Lantern  
Dana Point, CA 92629  
(800) 979-3370**

From the **San Diego** area, take the Interstate 5 Freeway North, exiting at Beach Cities off-ramp. This will take you directly into Dana Point. Take a left at the second signal, Dana Point Harbor Drive. Take your next left at Golden Lantern. Golden Lantern will turn to the left and dead ends into the parking lot. The dock is located near the Jolly Roger Restaurant.



**<== MAP for Chubasco**

**Map for Dixon Lake ==>**

**~ Fish & Play the Senior Anglers Way ~**



# OCEANSIDE SENIOR ANGLERS

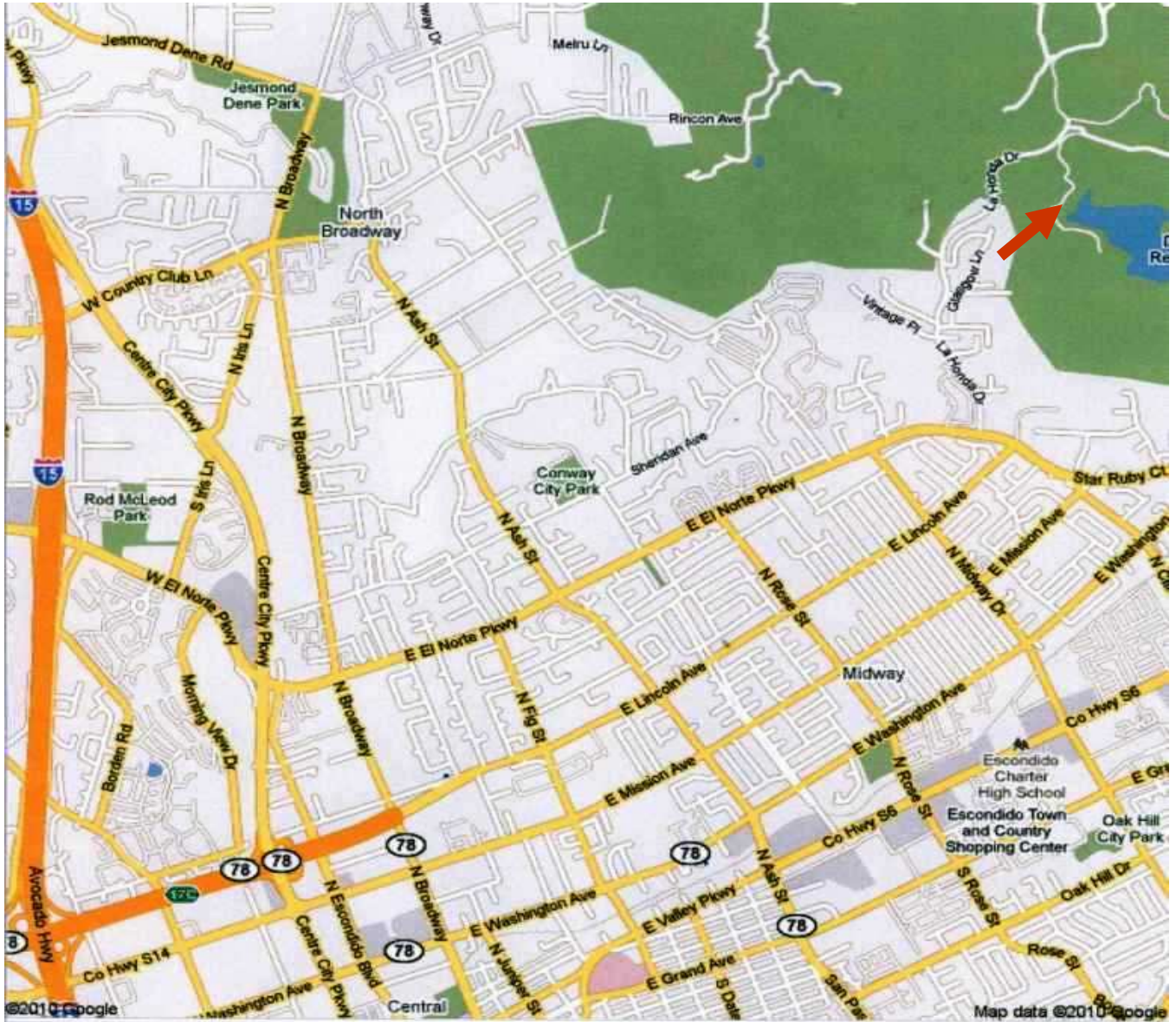


## MAPS/DIRECTIONS for locations used by OSA activities

(use CTRL+ and CTRL- to enlarge/reduce the screen view)

### **DIXON LAKE**

1700 La Honda Drive, Escondido, CA  
(760) 741-3328




**<== MAP for DANA Wharf**

**Directions for Christmas Banquet ==>**

**~ Fish & Play the Senior Anglers Way ~**



# OCEANSIDE SENIOR ANGLERS



---

## MAPS/DIRECTIONS for locations used by OSA activities

(use CTRL+ and CTRL- to enlarge/reduce the screen view)

### **DIRECTIONS for 2010 CHRISTMAS BANQUET**

**Camp Pendleton South Mesa Club**

**Building # 202850**

#### **FROM SAN DIEGO:**

North on Interstate 5. Exit Camp Pendleton and proceed right to enter the **MAIN GATE**. Turn right at the first light, Wire Mountain Road. Drive up the hill to the first stop sign and make a left onto San Jacinto Road. The South Mesa Club is located at the end of the street on the left side, Building #202850 (202850 San Jacinto Road)

#### **FROM LOS ANGELES:**

South on Interstate 5. Exit Camp Pendleton and make a left at the first stop light, Harbor Drive. Proceed left under the highway to enter the **MAIN GATE**. Turn right at the first light, Wire Mountain Road. Drive up the hill to the first stop sign and make a left onto San Jacinto Road. The South Mesa Club is located at the end of the street on the left side, Building #202850 (202850 San Jacinto Road)

In order to enter Camp Pendleton, each adult will need a valid **picture ID**. The driver of each car must also have proof of **current car Insurance and Registration**.

There is a parking lot at the club and also plenty of parking right across the street from the club.

(Map and directions provided by NCO Club, Camp Pendleton.)

**<== MAP for Dixon Lake**

---

**~ Fish & Play the Senior Anglers Way ~**